



# Pear tree Hill Solar Farm

## Streets, Rights of Way and Access Plans

### Revision 3

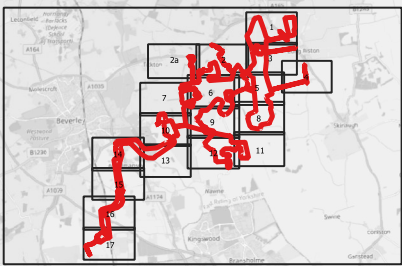
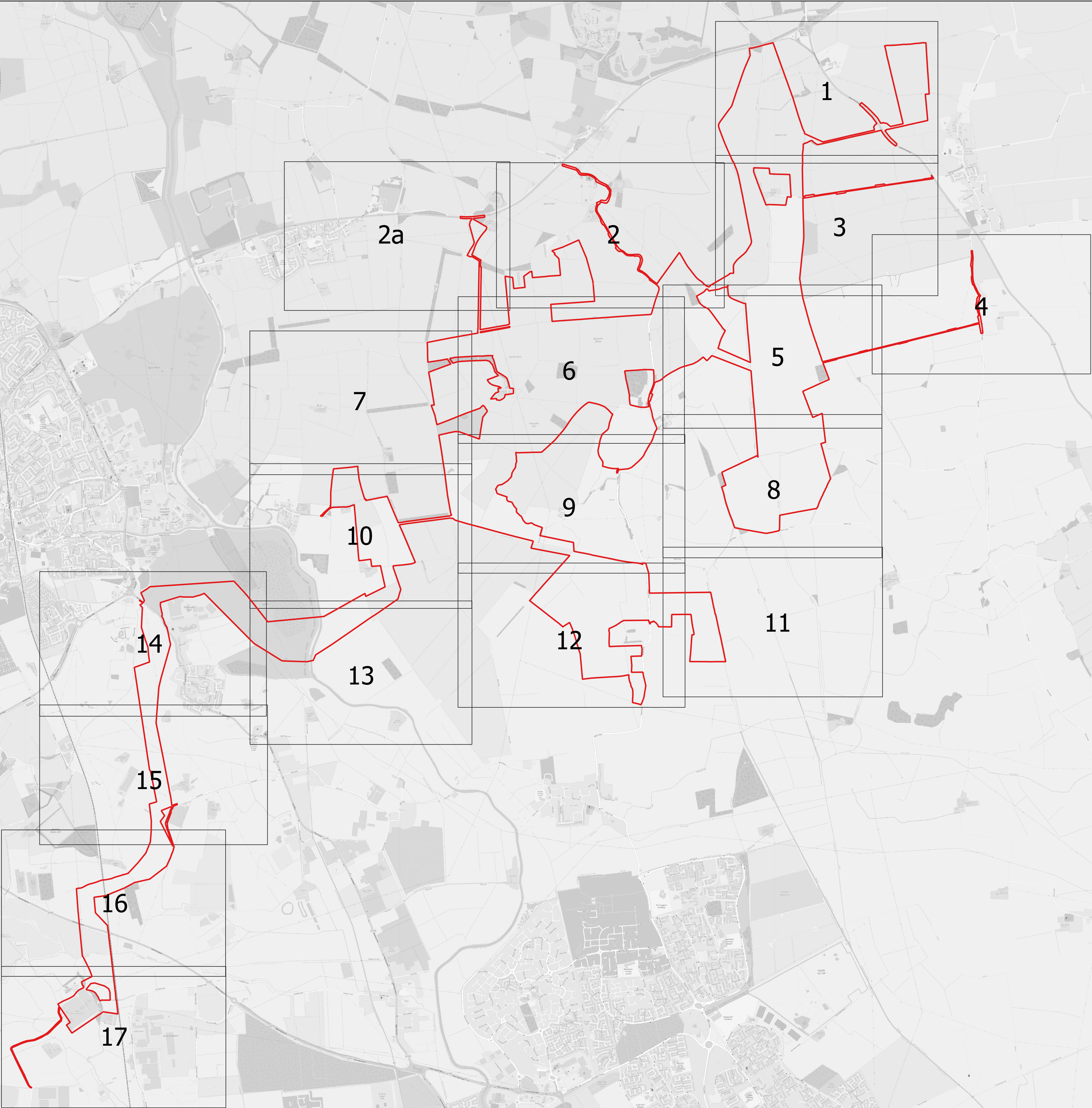
Application Document Ref: EN010157/APP/2.3  
September 2025



Planning Act 2008  
Infrastructure Planning  
(Applications: Prescribed Forms  
and Procedure) Regulations 2009 –  
Regulation 5(2)(k)





300 0 300 600 Meters



**Key**  
 Order Limits  
 Extent of Inset Sheets

Raw map and data from OpenStreetMap and OpenStreetMap Foundation (CC-BY-SA). © <https://www.openstreetmap.org> and contributors. Contains Ordnance Survey data © Crown copyright and database right 2010-2023.

**Notes:**  
1. All dimensions are in meters unless stated otherwise.  
2. The proposed works shown are illustrative only and will be subject to change as part of detailed design development. Any changes will be limited to being within the Order Limits and any other constraints included in the Development Consent Order.  
3. The Streets, Rights of Way and Access Plans should be read in conjunction with the Development Consent Order and the other plans and documents to be certified under it, in particular articles 14 to 17 and Schedules 4, 5 and 6 of the Development Consent Order (EN010157/APP/2.3.1).  
4. Key Plan of Revision P03 has been updated to show the amended Order Limits associated with Changes 3, 4, 5, 6, 8 and 9 (set out in the Second Notification of Proposed Changes to the DCO Application (AS-015)).

P03	09/09/2025	CC	JP	BT	MG
App	Date	By	Chkd	Appd	Authd

Client  
**RWE**

Designer  
**RSK**

Project Name  
Peartree Hill Solar Farm

Drawing Title  
Streets, Rights of Way and Access Plans Key Plan

Key Plan

Scale at A1  
1:20000

Coordinate System:  
British National Grid

Status  
DCO Application

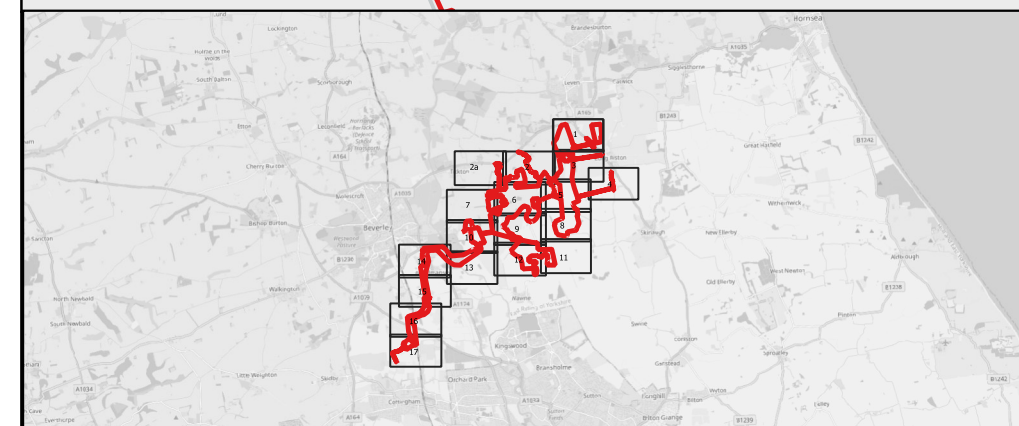
Infrastructure Planning (Applications: Prescribed Forms and Procedure) Regulations 2009, S(2)(k)

PINS Number  
EN010157/APP/2.3



















Drawing Title  
Streets, Rights of Way and Access Plans

Rev  
P03





**Key**

	Order Limits		Proposed alteration of street		Proposed extent of Wilberforce Way to be temporarily closed and/or restricted		Temporary street closure/restriction lot reference (Schedule 5)
	Public Right of Way (Bridleway)		Proposed access to be provided		Proposed extent of NCN Route 1 to be temporarily closed and/or restricted		Means of access location reference (Schedule 6)
	Public Right of Way (Footpath)		Existing access to be retained		Alteration of street location reference (Schedule 4)		Temporary closure and/or restriction of Wilberforce Way location reference
	Wilberforce Way		Existing access to be retained and improved		Temporary closure and/or restriction of Public Right of Way location reference (Schedule 5)		Temporary closure and/or restriction of NCN Route 1 location reference
	NCN Route 1		Proposed extent of Public Right of Way to be temporarily closed and/or restricted				

See map and data from OpenStreetMap.org and OpenStreetMap Foundation (CC-BY-SA). © 2019 openstreetmap.org and contributors. Contains Ordnance Survey data. © Crown copyright and database right 2010-2020.

**Notes:**

1. All dimensions are in meters unless stated otherwise.
2. The proposed works shown are illustrative only and will be subject to change as part of detailed design development. Any changes will be limited to those that the Ordinance and any other constraints included in the Development Consent Order.
3. The Streets, Rights of Way and Access Plans should be read in conjunction with the Development Consent Order and the other plans and documents to be certified under it, in particular articles 14 to 17 and Schedules 4, 5 and 6 of the Development Consent Order.

**[EN01157/APP/3.1]**

Amend 1: Section 1 of Revision P03 incorporates the following changes; amending the 'streets' and 'associated' definitions to include an additional proposed access at location identified between A01/003 and A01/014 (Swan 3) and amended extent of alteration of streets at location identified as SW501/01 (Change 3).

PD3	08/09/2025	CC	JP	BT	MG
App	Date	By	Chkd	Appd	Authd

Client	<b>RWE</b>
Designer	<b>RSK</b>

Project Name
Peartree Hill Solar Farm


Drawing Title

Streets, Rights of Way  
and Access Plans

SHEET 1 OF 18

Scale at A1	Coordinate System:
1:2500	British National Grid
Status	
DCO Application	
Infrastructure Planning (Applications: Prescribed Forms and Procedure) Regulations 2009, 5(2)(k)	
PINS Number	Rev
EN010157/AP/2.3	P03
Drawing Title	
Streets, Rights of Way and Access Plan	





For continuation see sheet 2a

Christ  
Me

Haver Fiels

All Saints  
Church

SW/02/05

SW/02/06

SW/02/07

SW/02/08

SW/02/09

SW/02/10

SW/02/11

SW/02/12

SW/02/13

SW/02/14

SW/02/15

SW/02/16

SW/02/19

A/02/04

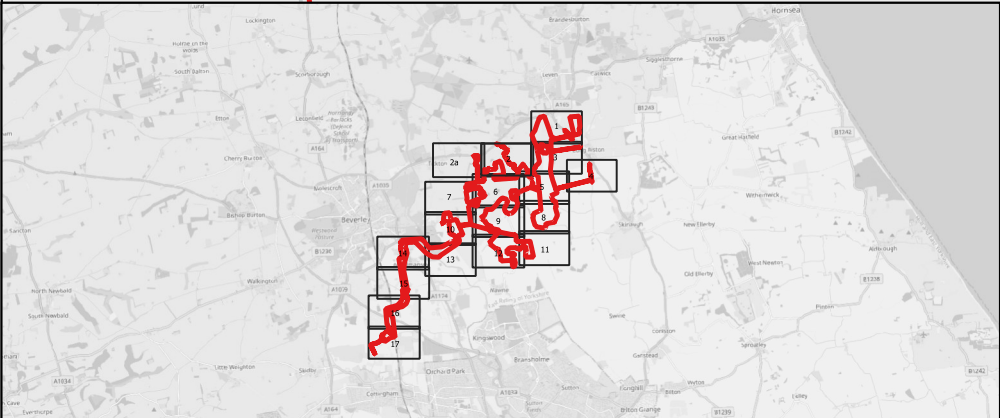
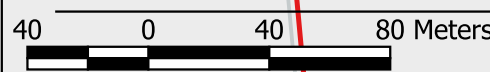
A/02/03

SW/02/20

For continuation see sheet 3

For continuation see sheet 6

For continuation see sheet 5



**Key**

Order Limits	Proposed alteration of street	Proposed extent of Wilberforce Way to be temporarily closed and/or restricted	Temporary street closure/restriction location reference (Schedule 5)
Public Right of Way (Bridleway)	Proposed access to be provided	Proposed extent of NCN Route 1 to be temporarily closed and/or restricted	Means of access location reference (Schedule 6)
Public Right of Way (Footpath)	Existing access to be retained	Alteration of street location reference (Schedule 4)	Temporary closure and/or restriction of Wilberforce Way location reference
Wilberforce Way	Existing access to be retained and improved	Temporary closure and/or restriction of Public Right of Way location reference (Schedule 5)	Temporary closure and/or restriction of NCN Route 1 location reference
NCN Route 1	Proposed extent of Public Right of Way to be temporarily closed and/or restricted		
Proposed extent of street closure/restriction			

**Notes:**

1. All dimensions are in meters unless stated otherwise.

2. The proposed works shown are illustrative only and will be subject to change as part of detailed design development. Any changes will be limited to being within the Order Limits and any other constraints included in the Development Consent Order.

3. The Streets, Rights of Way and Access Plans should be read in conjunction with the Development Consent Order and the other plans and documents to be certified under it, in particular articles 14 to 17 and Schedules 4, 5 and 6 of the Development Consent Order [EN010157/APP/2.3.1].

4. Sheet 2 of Revision P03 incorporates the following changes; amending the Order Limits associated with Change 9, the removal of proposed access at location identified on Revision P02 between A/02/03 and A/02/02 (Change 9) and removal of alteration of streets at location identified on Revision P02 between SW/02/17 and SW/02/18 (Change 9).

P03	09/09/2025	CC	JP	BT	MG
App	Date	By	Chkd	Appd	Authd

Client

**RWE**

Designer

**RSK**

Project Name

Peartree Hill Solar Farm

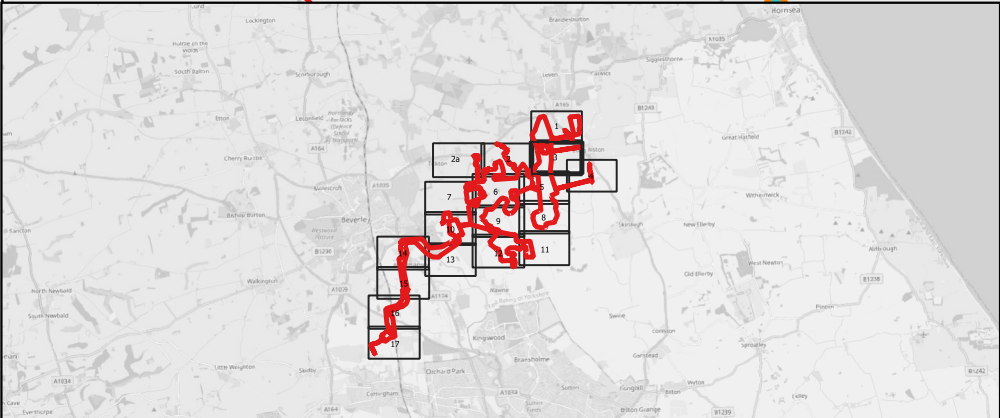
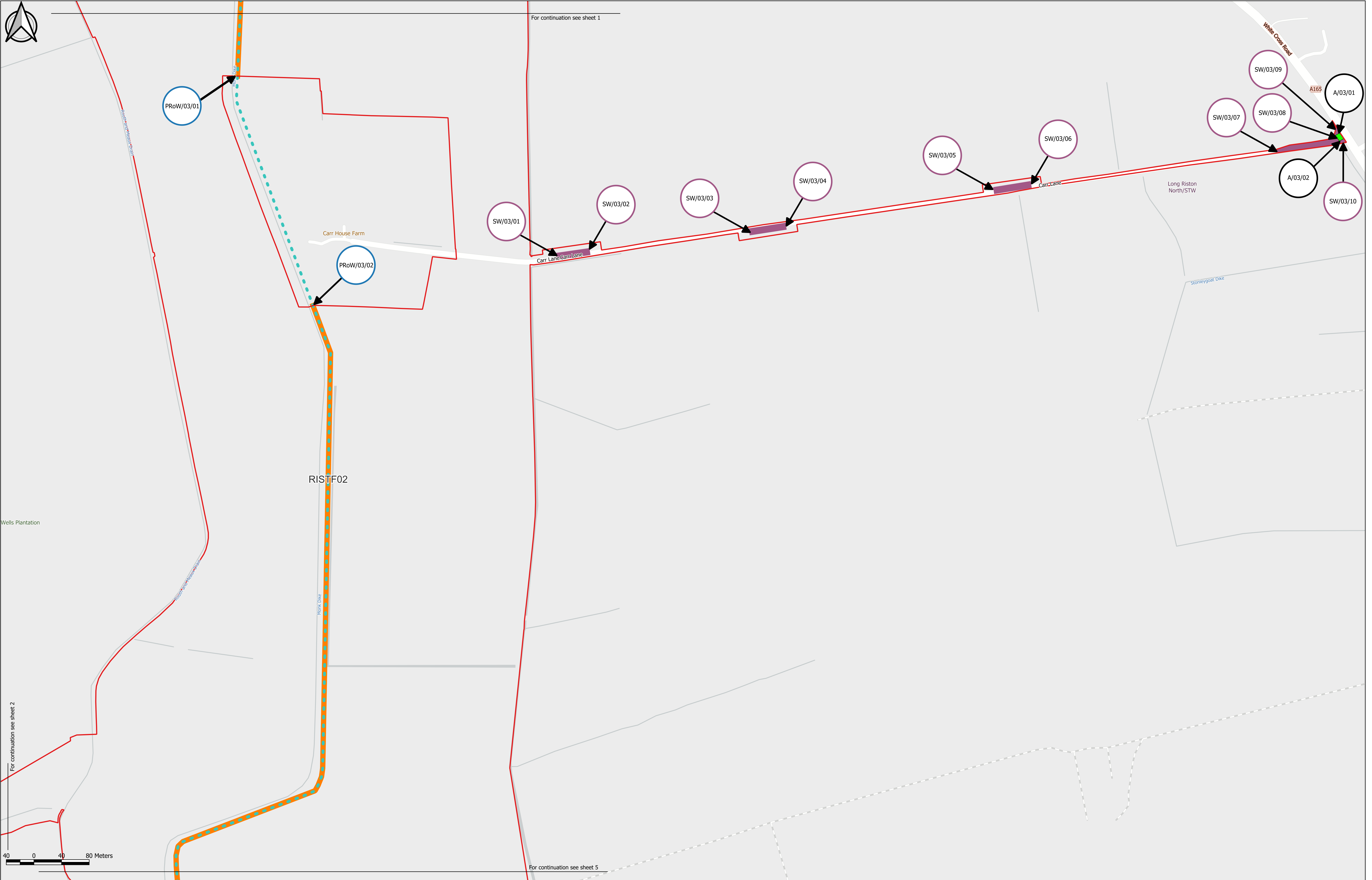

Drawing Title

Streets, Rights of Way and Access Plans

SHEET 2 OF 18

Scale at A1	Coordinate System:
1:2500	British National Grid
Status	
DCO Application	
Infrastructure Planning (Applications: Prescribed Forms and Procedure) Regulations 2009, 5(2)(k)	
PINS Number	Rev
EN010157/APP/2.3	P03
Drawing Title	
Streets, Rights of Way and Access Plans	





**Key**

Order Limits

Public Right of Way (Bridleway)

Public Right of Way (Footpath)

Wilberforce Way

NCN Route 1

Proposed extent of street closure/restriction

Proposed alteration of street

Proposed access to be provided

Existing access to be retained

Existing access to be retained and improved

Proposed extent of Public Right of Way to be temporarily closed and/or restricted

Proposed extent of Wilberforce Way to be temporarily closed and/or restricted

Proposed extent of NCN Route 1 to be temporarily closed and/or restricted

Alteration of street location reference (Schedule 4)

Temporary closure and/or restriction of Public Right of Way location reference (Schedule 5)

Temporary street closure/restriction location reference (Schedule 5)

Means of access location reference (Schedule 6)

Temporary closure and/or restriction of Wilberforce Way location reference

Temporary closure and/or restriction of NCN Route 1 location reference

**Notes:**

1. All dimensions are in meters unless stated otherwise.  
2. The proposed works shown are illustrative only and will be subject to change as part of detailed design development. Any changes will be limited to being within the Order Limits and any other constraints included in the Development Consent Order.  
3. The Streets, Rights of Way and Access Plans should be read in conjunction with the Development Consent Order and the other plans and documents to be certified under it, in particular articles 14 to 17 and Schedules 4, 5 and 6 of the Development Consent Order [EN010157/APP/3.1].

P03	09/09/2025	CC	JP	BT	MG
App	Date	By	Chkd	Appd	Authd

Client

**RWE**

Designer

**RSK**

Project Name

Peartree Hill Solar Farm

Drawing Title

Streets, Rights of Way and Access Plans

SHEET 3 OF 18

Scale at A1

1:2500

Status

DCO Application

Infrastructure Planning (Applications: Prescribed Forms and Procedure) Regulations 2009, S(2)(k)

PINS Number

EN010157/APP/2.3

Drawing Title

Streets, Rights of Way and Access Plans

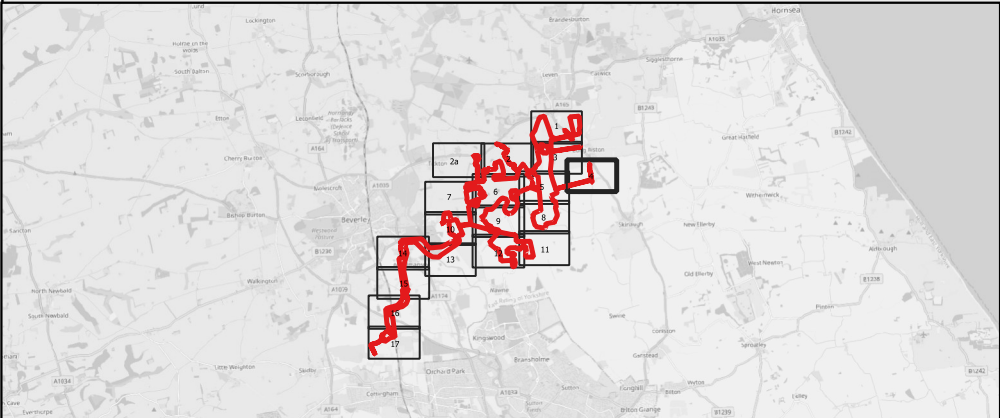
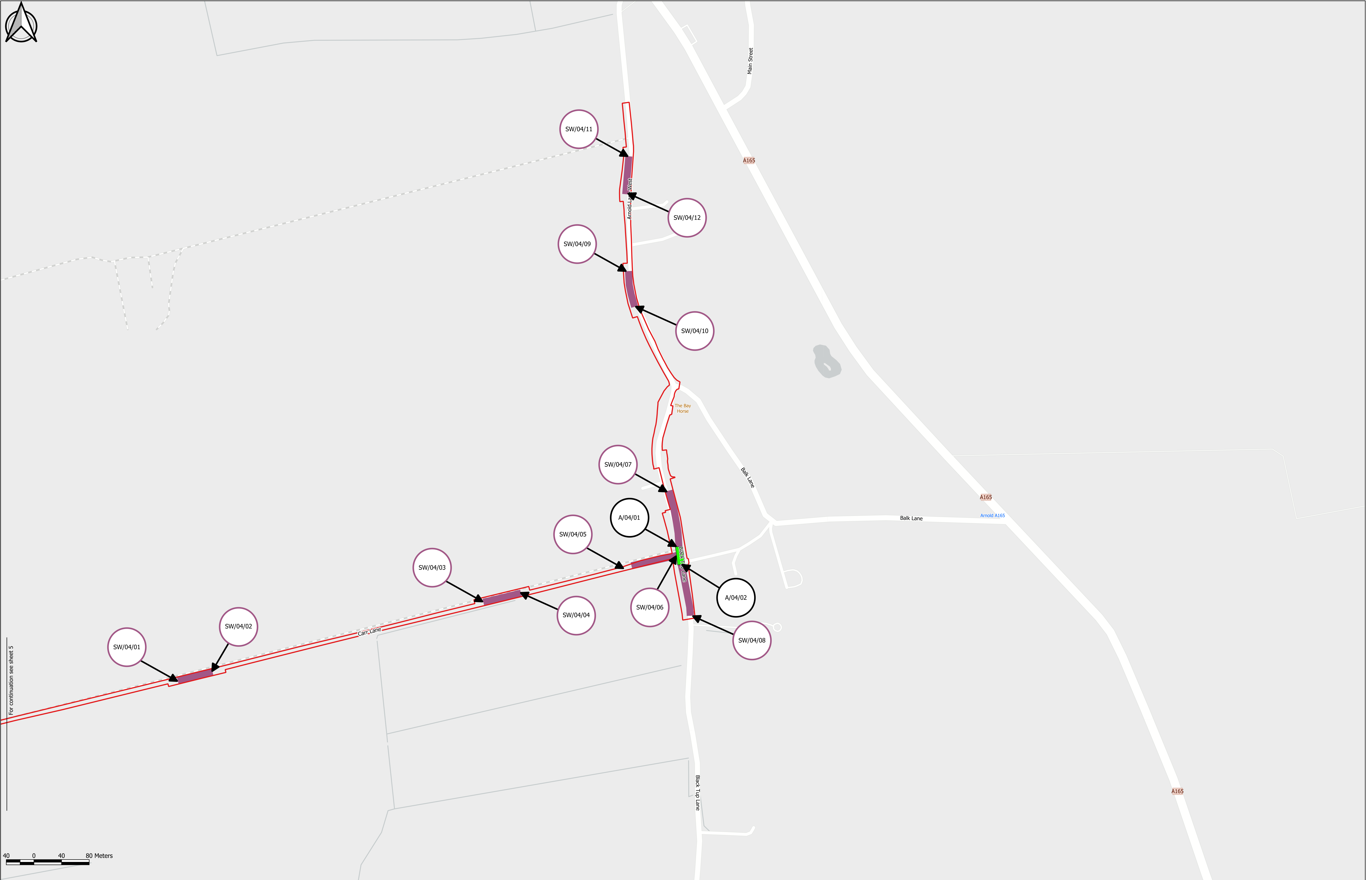

Coordinate System:

British National Grid

Rev

P03





Key	
	Order Limits
	Public Right of Way (Bridleway)
	Public Right of Way (Footpath)
	Wilberforce Way
	NCN Route 1
	Proposed alteration of street
	Proposed access to be provided
	Existing access to be retained
	Existing access to be retained and improved
	Proposed extent of Public Right of Way to be temporarily closed and/or restricted
	Proposed extent of Wilberforce Way to be temporarily closed and/or restricted
	Proposed extent of NCN Route 1 to be temporarily closed and/or restricted
	Alteration of street location reference (Schedule 4)
	Temporary closure and/or restriction of Public Right of Way location reference (Schedule 5)
	Temporary street closure/restriction location reference (Schedule 5)
	Mans of access location reference (Schedule 6)
	Temporary closure and/or restriction of Wilberforce Way location reference
	Temporary closure and/or restriction of NCN Route 1 location reference

Notes:

1. All dimensions are in meters unless stated otherwise.

2. The proposed works shown are illustrative only and will be subject to change as part of detailed design development. Any changes will be limited to being within the Order Limits and any other constraints included in the Development Consent Order.

3. The Streets, Rights of Way and Access Plans should be read in conjunction with the Development Consent Order and the other plans and documents to be certified under it, in particular articles 14 to 17 and Schedules 4, 5 and 6 of the Development Consent Order (EN010157/APP/3.1).

P03	09/09/2025	CC	JP	BT	MG
App	Date	By	Chkd	Appd	Authd

Client

Designer

Project Name

Peartree Hill Solar Farm

Drawing Title

Streets, Rights of Way and Access Plans

SHEET 4 OF 18

Scale at A1

1:2500

Status

DCO Application

Infrastructure Planning (Applications: Prescribed Forms and Procedure) Regulations 2009, S(2)(k)

PINS Number

EN010157/APP/2.3

Drawing Title

Streets, Rights of Way and Access Plans

Coordinate System:

British National Grid

Rev

P03





For continuation see sheet 2

For continuation see sheet 3

For continuation see sheet 6

For continuation see sheet 4

RISTF02

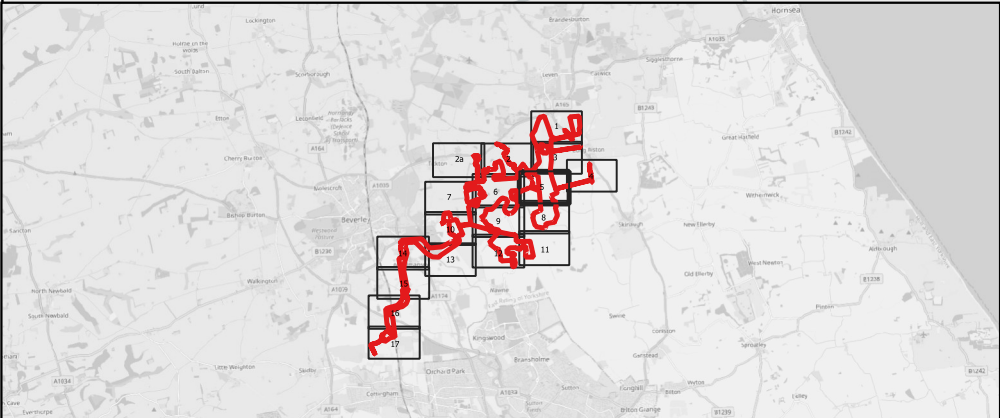
SW/05/01

SW/05/02

Carr Lane

For continuation see sheet 8

40 0 40 80 Meters



**Key**

Order Limits

Public Right of Way (Bridleway)

Public Right of Way (Footpath)

Wilberforce Way

NCN Route 1

Proposed extent of street closure/restriction

Proposed alteration of street

Proposed access to be provided

Existing access to be retained

Existing access to be retained and improved

Proposed extent of Public Right of Way to be temporarily closed and/or restricted

Proposed extent of Wilberforce Way to be temporarily closed and/or restricted

Proposed extent of NCN Route 1 to be temporarily closed and/or restricted

Alteration of street location reference (Schedule 4)

Temporary closure and/or restriction of Public Right of Way location reference (Schedule 5)

Temporary street closure/restriction location reference (Schedule 5)

Means of access location reference (Schedule 6)

Temporary closure and/or restriction of Wilberforce Way location reference

Temporary closure and/or restriction of NCN Route 1 location reference

**Notes:**

1. All dimensions are in meters unless stated otherwise.

2. The proposed works shown are illustrative only and will be subject to change as part of detailed design development. Any changes will be limited to being within the Order Limits and any other constraints included in the Development Consent Order.

3. The Streets, Rights of Way and Access Plans should be read in conjunction with the Development Consent Order and the other plans and documents to be certified under it, in particular articles 14 to 17 and Schedules 4, 5 and 6 of the Development Consent Order [EN010157/APP/3.1].

P03	09/09/2025	CC	JP	BT	MG
App	Date	By	Chkd	Appd	Authd

Client

Designer

Project Name  
Peartree Hill Solar Farm

Drawing Title  
Streets, Rights of Way and Access Plans

SHEET 5 OF 18

Scale at A1  
1:2500

Coordinate System:  
British National Grid

Status  
DCO Application


Infrastructure Planning (Applications: Prescribed Forms and Procedure) Regulations 2009, S(2)(k)

PINS Number  
EN010157/APP/2.3

Rev  
P03

Drawing Title  
Streets, Rights of Way and Access Plans



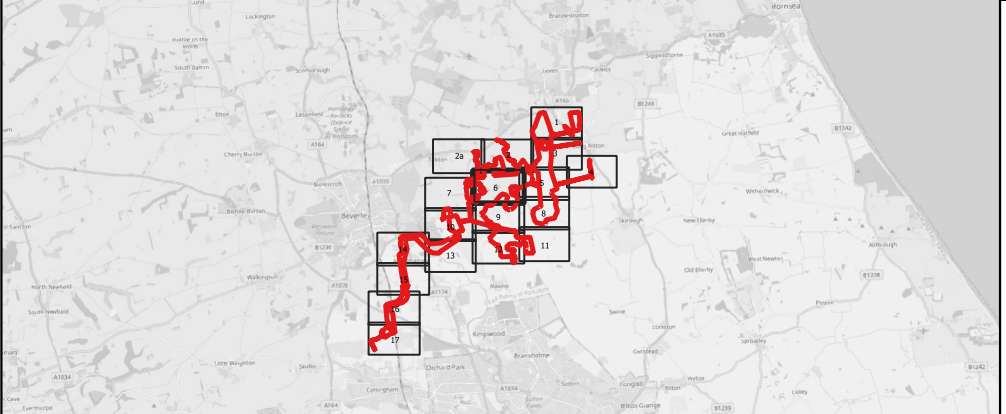


For continuation see sheet 2a

For continuation see sheet 2

For continuation see sheet 5

For continuation see sheet 9



Key

- Order Limits

Public Right of Way (Bridleway)

Public Right of Way (Footpath)

Wilberforce Way

NCN Route 1

Proposed extent of street closure/restriction

Proposed alteration of street

Proposed access to be provided

Existing access to be retained

Existing access to be retained and improved

Proposed extent of Public Right of Way to be temporarily closed and/or restricted

Proposed extent of Wilberforce Way to be temporarily closed and/or restricted

Proposed extent of NCN Route 1 to be temporarily closed and/or restricted

Alteration of street location reference (Schedule 4)

Temporary closure and/or restriction of Public Right of Way location reference (Schedule 5)

Temporary street closure/restriction location reference (Schedule 5)

Means of access location reference (Schedule 6)

Temporary closure and/or restriction of Wilberforce Way location reference

Temporary closure and/or restriction of NCN Route 1 location reference
- Notes:

1. All dimensions are in meters unless stated otherwise.

2. The proposed works shown are illustrative only and will be subject to change as part of detailed design development. Any changes will be limited to being within the Order Limits and any other constraints included in the Development Consent Order.

3. The Streets, Rights of Way and Access Plans should be read in conjunction with the Development Consent Order and the other plans and documents to be certified under it, in particular articles 14 to 17 and Schedules 4, 5 and 6 of the Development Consent Order [EN010157/APP/3.1].
- |     |            |    |      |      |       |
|-----|------------|----|------|------|-------|
| P03 | 09/09/2025 | CC | JP   | BT   | MG    |
| App | Date       | By | Chkd | Appd | Authd |
- Client

RWE

Designer

RSK
- Project Name

Peartree Hill Solar Farm
- Drawing Title

Streets, Rights of Way and Access Plans
- SHEET 6 OF 18
- Scale at A1

1:2500

Coordinate System:

British National Grid

Status

DCO Application

Infrastructure Planning (Applications: Prescribed Forms and Procedure) Regulations 2009, S(2)(k)

PINS Number

Rev

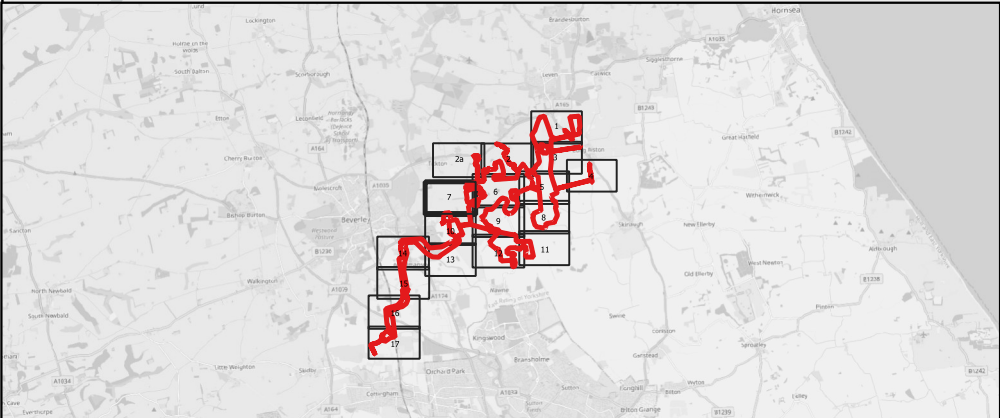
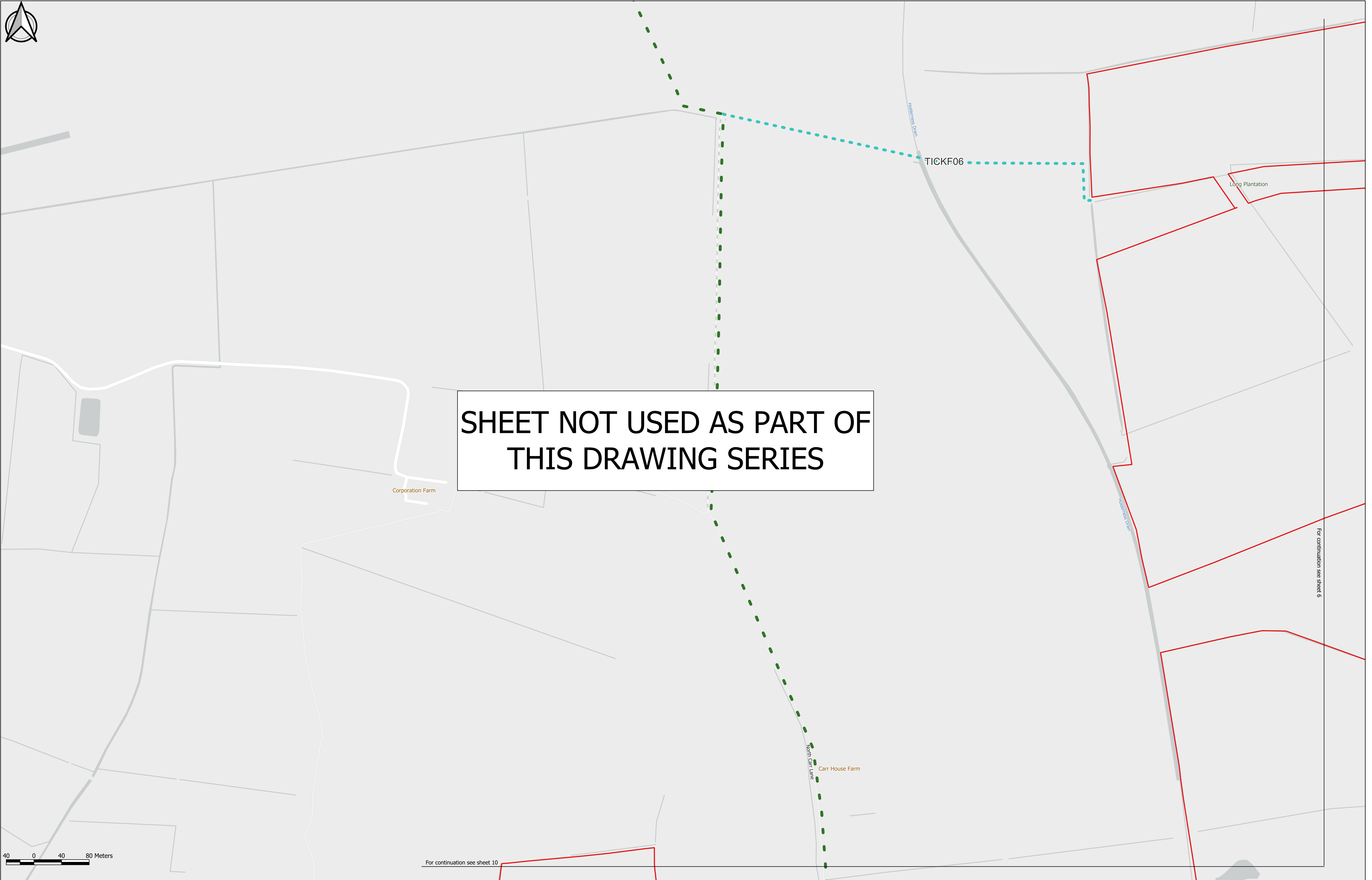

EN010157/APP/2.3

P03

Drawing Title

Streets, Rights of Way and Access Plans





**Key**

Order Limits	Proposed alteration of street	Proposed extent of Wilberforce Way to be temporarily closed and/or restricted	Temporary street closure/restriction location reference (Schedule 5)
Public Right of Way (Bridleway)	Proposed access to be provided	Proposed extent of NCN Route 1 to be temporarily closed and/or restricted	Means of access location reference (Schedule 6)
Public Right of Way (Footpath)	Existing access to be retained	Alteration of street location reference (Schedule 4)	Temporary closure and/or restriction of Wilberforce Way location reference
Wilberforce Way	Existing access to be retained and improved	Temporary closure and/or restriction of Public Right of Way location reference (Schedule 5)	Temporary closure and/or restriction of NCN Route 1 location reference
NCN Route 1	Proposed extent of Public Right of Way to be temporarily closed and/or restricted		
Proposed extent of street closure/restriction			

Base map and data from OpenStreetMap and OpenStreetMap Foundation (CC-BY-SA). © <http://www.openstreetmap.org> and contributors. Contains Ordnance Survey data © Crown copyright and database right 2010-2023.

**Notes:**

1. All dimensions are in meters unless stated otherwise.  
2. The proposed works shown are illustrative only and will be subject to change as part of detailed design development. Any changes will be limited to being within the Order Limits and any other constraints included in the Development Consent Order.  
3. The Streets, Rights of Way and Access Plans should be read in conjunction with the Development Consent Order and the other plans and documents to be certified under it, in particular articles 14 to 17 and Schedules 4, 5 and 6 of the Development Consent Order (EN010157/APP/3.1).

P03	09/09/2025	CC	JP	BT	MG
App	Date	By	Chkd	Appd	Authd

Client

**RWE**

Designer

**RSK**

Project Name

**Peartree Hill Solar Farm**

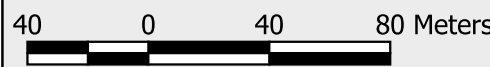

Drawing Title

**Streets, Rights of Way and Access Plans**

**SHEET 7 OF 18**

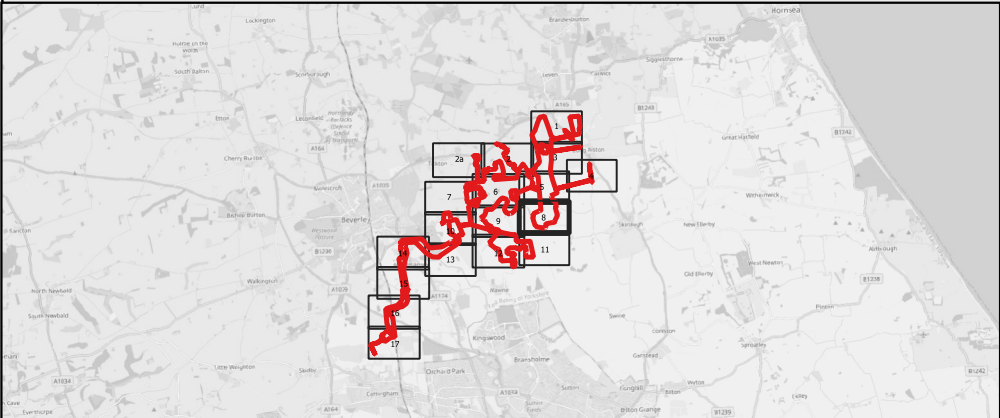
Scale at A1 1:2500	Coordinate System: British National Grid
Status DCO Application	
Infrastructure Planning (Applications: Prescribed Forms and Procedure) Regulations 2009, S(2)(k)	
PINS Number EN010157/APP/2.3	Rev P03
Drawing Title Streets, Rights of Way and Access Plans	





For continuation see sheet 11

For continuation see sheet 5



Key	
Order Limits	Proposed alteration of street
Public Right of Way (Bridleway)	Proposed access to be provided
Public Right of Way (Footpath)	Existing access to be retained
Wilberforce Way	Existing access to be retained and improved
NCN Route 1	Proposed extent of Public Right of Way to be temporarily closed and/or restricted
Proposed extent of street closure/restriction	
Proposed extent of Wilberforce Way to be temporarily closed and/or restricted	Temporary street closure/restriction location reference (Schedule 5)
Proposed extent of NCN Route 1 to be temporarily closed and/or restricted	Means of access location reference (Schedule 6)
Alteration of street location reference (Schedule 4)	Temporary closure and/or restriction of Wilberforce Way location reference
Temporary closure and/or restriction of Public Right of Way location reference (Schedule 5)	Temporary closure and/or restriction of NCN Route 1 location reference

Notes:

1. All dimensions are in meters unless stated otherwise.  
2. The proposed works shown are illustrative only and will be subject to change as part of detailed design development. Any changes will be limited to being within the Order Limits and any other constraints included in the Development Consent Order.  
3. The Streets, Rights of Way and Access Plans should be read in conjunction with the Development Consent Order and the other plans and documents to be certified under it, in particular articles 14 to 17 and Schedules 4, 5 and 6 of the Development Consent Order [EN010157/APR/3.1].

P03	09/09/2025	CC	JP	BT	MG
App	Date	By	Chkd	Appd	Authd

Client

Designer


Project Name  
Peartree Hill Solar Farm

Drawing Title  
Streets, Rights of Way and Access Plans

SHEET 8 OF 18

Scale at A1 1:2500	Coordinate System: British National Grid
Status DCO Application	
Infrastructure Planning (Applications: Prescribed Forms and Procedure) Regulations 2009, 5(2)(k)	
PINS Number EN010157/APR/2.3	Rev P03
Drawing Title Streets, Rights of Way and Access Plans	



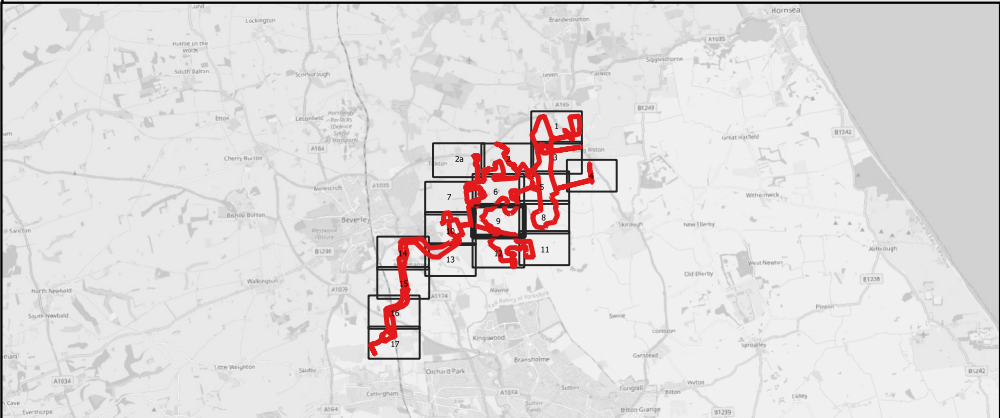


For continuation see sheet 6

For continuation see sheet 10

40 0 40 80 Meters

For continuation see sheet 12



**Key**

Order Limits

Public Right of Way (Bridleway)

Public Right of Way (Footpath)

Wilberforce Way

NCN Route 1

Proposed extent of street closure/restriction

Proposed alteration of street

Proposed access to be provided

Existing access to be retained

Existing access to be retained and improved

Proposed extent of Public Right of Way to be temporarily closed and/or restricted

Proposed extent of Wilberforce Way to be temporarily closed and/or restricted

Proposed extent of NCN Route 1 to be temporarily closed and/or restricted

Alteration of street location reference (Schedule 4)

Temporary closure and/or restriction of Public Right of Way location reference (Schedule 5)

Temporary street closure/restriction location reference (Schedule 5)

Means of access location reference (Schedule 6)

Temporary closure and/or restriction of Wilberforce Way location reference

Temporary closure and/or restriction of NCN Route 1 location reference

**Notes:**

1. All dimensions are in meters unless stated otherwise.

2. The proposed works shown are illustrative only and will be subject to change as part of detailed design development. Any changes will be limited to being within the Order Limits and any other constraints included in the Development Consent Order.

3. The Streets, Rights of Way and Access Plans should be read in conjunction with the Development Consent Order and the other plans and documents to be certified under it, in particular articles 14 to 17 and Schedules 4, 5 and 6 of the Development Consent Order [EN010157/APP/3.1].

P03	09/09/2025	CC	JP	BT	MG
App	Date	By	Chkd	Appd	Authd

Client

Designer

Project Name

Peartree Hill Solar Farm

Drawing Title

Streets, Rights of Way and Access Plans

SHEET 9 OF 18

Scale at A1

1:2500

Coordinate System:

British National Grid

Status

DCO Application

Infrastructure Planning (Applications: Prescribed Forms and Procedure) Regulations 2009, 5(2)(k)

PINS Number

EN010157/APP/2.3

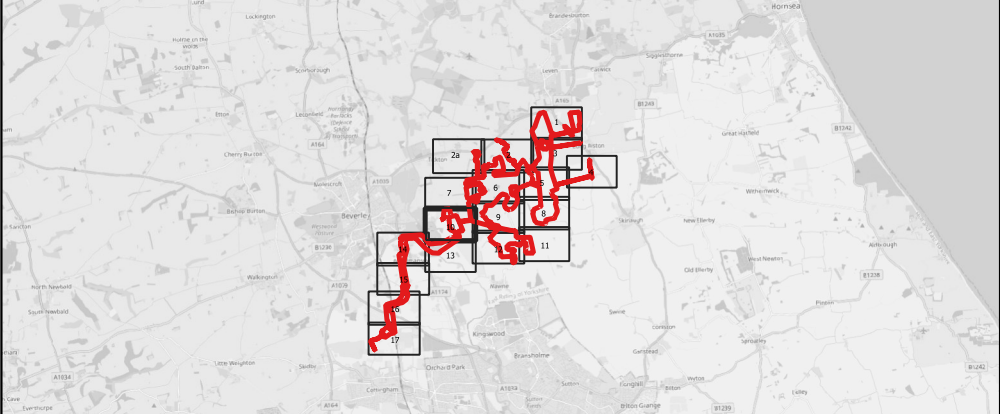
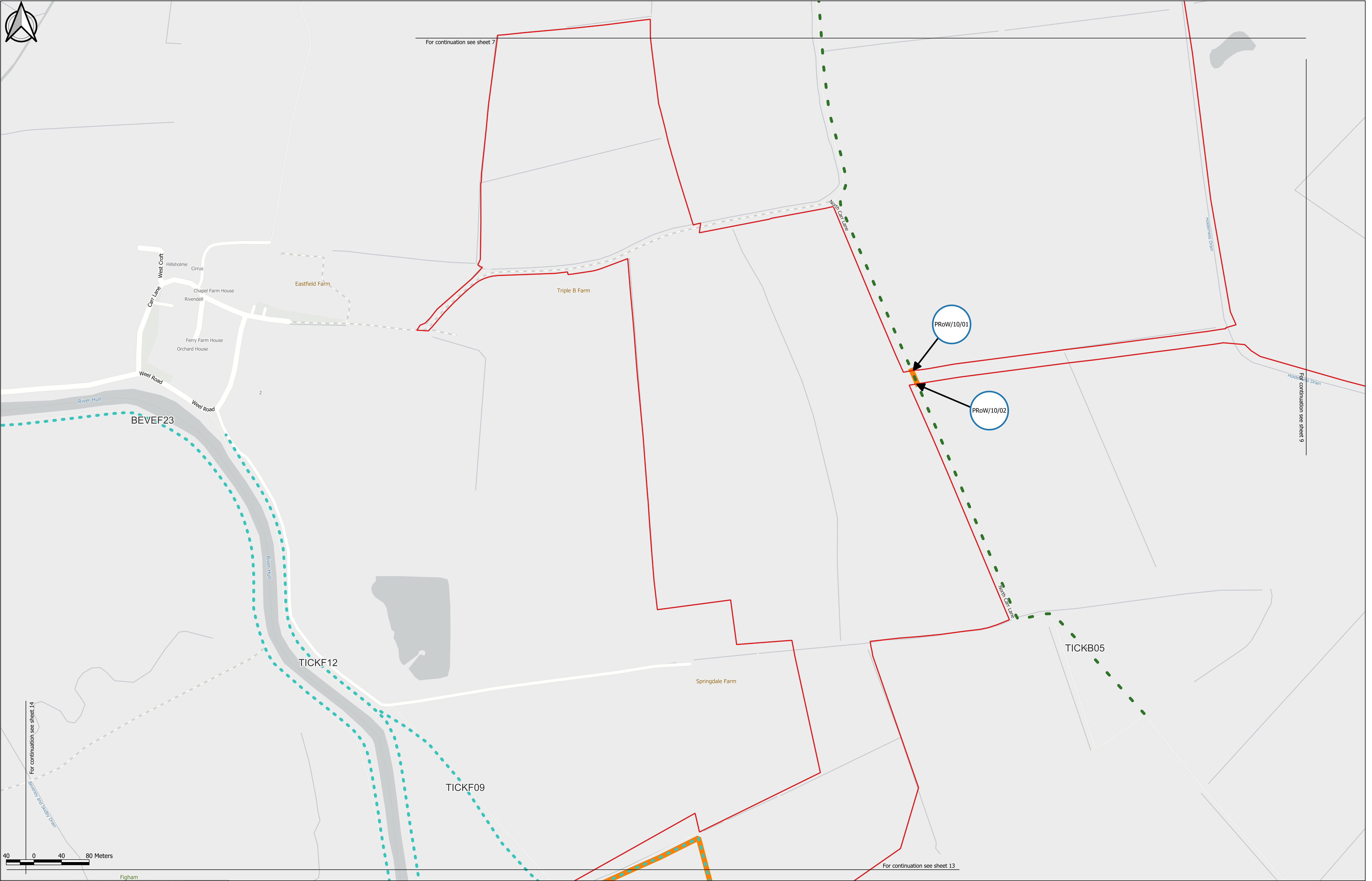
Drawing Title

Streets, Rights of Way and Access Plans

Rev

P03





**Key**

Order Limits	Proposed alteration of street	Proposed extent of Wilberforce Way to be temporarily closed and/or restricted	Temporary street closure/restriction location reference (Schedule 5)
Public Right of Way (Footpath)	Proposed access to be provided	Proposed extent of NCN Route 1 to be temporarily closed and/or restricted	Means of access location reference (Schedule 6)
Wilberforce Way	Existing access to be retained and improved	Alteration of street location reference (Schedule 4)	Temporary closure and/or restriction of Wilberforce Way location reference
NCN Route 1	Existing access to be retained and improved	Temporary closure and/or restriction of Public Right of Way location reference (Schedule 5)	Temporary closure and/or restriction of NCN Route 1 location reference
Proposed extent of street closure/restriction	Proposed extent of Public Right of Way to be temporarily closed and/or restricted		

**Notes:**

1. All dimensions are in meters unless stated otherwise.  
2. The proposed works shown are illustrative only and will be subject to change as part of detailed design development. Any changes will be limited to being within the Order Limits and any other constraints included in the Development Consent Order.  
3. The Streets, Rights of Way and Access Plans should be read in conjunction with the Development Consent Order and the other plans and documents to be certified under it, in particular articles 14 to 17 and Schedules 4, 5 and 6 of the Development Consent Order [EN010157/APP/3.1].

P03	09/09/2025	CC	JP	BT	MG
App	Date	By	Chkd	Appd	Authd

Client

**RWE**

Designer

**RSK**

Project Name

Peartree Hill Solar Farm

Drawing Title

Streets, Rights of Way and Access Plans

SHEET 10 OF 18

Scale at A1

1:2500

Coordinate System:

British National Grid

Status

DCO Application

Infrastructure Planning (Applications: Prescribed Forms and Procedure) Regulations 2009, S(2)(k)

PINS Number


Rev

EN010157/APP/2.3

Drawing Title

Streets, Rights of Way and Access Plans





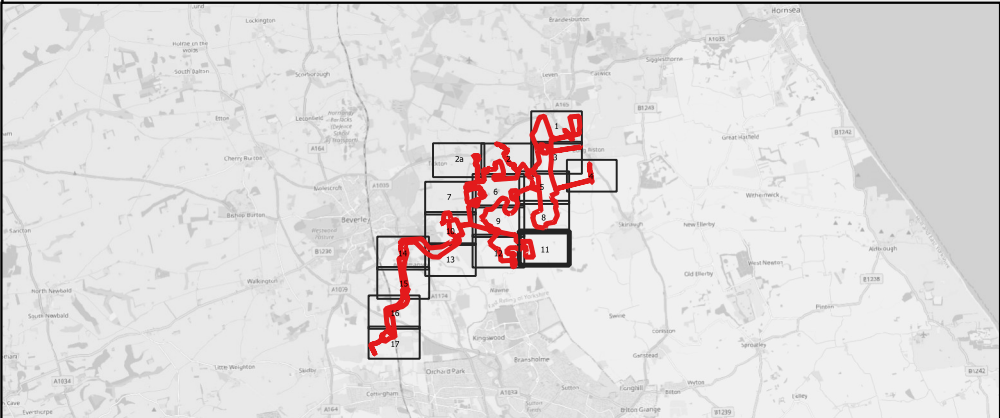
For continuation see sheet 8

For continuation see sheet 12

SHEET NOT USED AS PART OF  
THIS DRAWING SERIES

SWINF07

40 0 40 80 Meters



**Key**

- Order Limits
- Public Right of Way (Bridleway)
- Public Right of Way (Footpath)
- Wilberforce Way
- NCN Route 1
- Proposed extent of street closure/restriction
- Proposed alteration of street
- Proposed access to be provided
- Existing access to be retained
- Existing access to be retained and improved
- Proposed extent of Public Right of Way to be temporarily closed and/or restricted
- Proposed extent of Wilberforce Way to be temporarily closed and/or restricted
- Proposed extent of NCN Route 1 to be temporarily closed and/or restricted
- Alteration of street location reference
- Temporary closure and/or restriction of Public Right of Way location reference
- Temporary street closure/restriction location reference
- Means of access location reference
- Temporary closure and/or restriction of Wilberforce Way location reference
- Temporary closure and/or restriction of NCN Route 1 location reference

**Notes:**

1. All dimensions are in meters unless stated otherwise.  
2. The proposed works shown are illustrative only and will be subject to change as part of detailed design development. Any changes will be limited to being within the Order Limits and any other constraints included in the Development Consent Order.  
3. The Streets, Rights of Way and Access Plans should be read in conjunction with the Development Consent Order and the other plans and documents to be certified under it, in particular articles 14 to 17 and Schedules 4, 5 and 6 of the Development Consent Order [EN010157/APP/3.1].

P03	09/09/2025	CC	JP	BT	MG
App	Date	By	Chkd	Appd	Authd

Client

RWE

Designer

RSK

Project Name  
Peartree Hill Solar Farm

Drawing Title  
Streets, Rights of Way and Access Plans

SHEET 11 OF 18

Scale at A1  
1:2500

Coordinate System:  
British National Grid

Status  
DCO Application


Infrastructure Planning (Applications: Prescribed Forms and Procedure) Regulations 2009, S(2)(k)

PINS Number  
EN010157/APP/2.3

Drawing Title  
Streets, Rights of Way and Access Plans

Rev  
P03





For continuation see sheet 9

Holderness Drain

Drove Lane

Drove Lane

SW/12/01

SW/12/02

SW/12/03

A/12/01

A/12/02

SW/12/04

SW/12/05

A/12/03

SW/12/06

A/12/04

For continuation see sheet 11

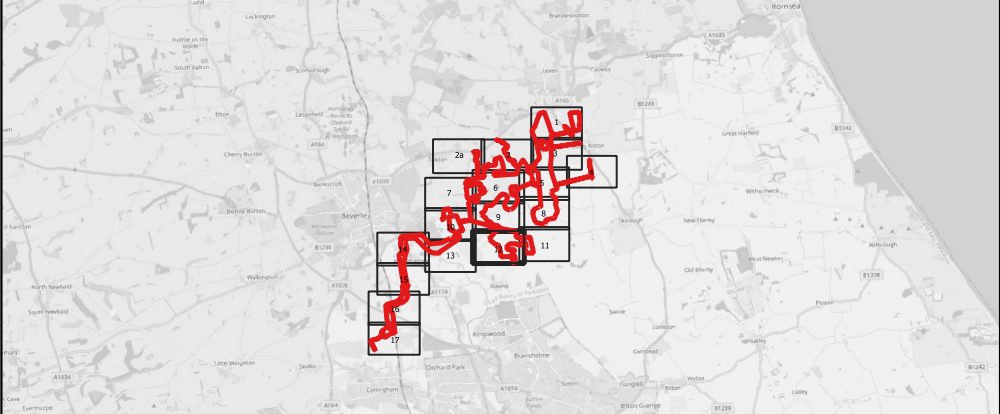
PRoW/12/01

PRoW/12/02

WAWNFO1

Medux Road

40 0 40 80 Meters



Key

- Order Limits

Public Right of Way (Bridleway)

Public Right of Way (Footpath)

Wilberforce Way

NCN Route 1

Proposed extent of street closure/restriction

Proposed alteration of street

Proposed access to be provided

Existing access to be retained

Existing access to be retained and improved

Proposed extent of Public Right of Way to be temporarily closed and/or restricted

Proposed extent of Wilberforce Way to be temporarily closed and/or restricted

Proposed extent of NCN Route 1 to be temporarily closed and/or restricted

Alteration of street location reference (Schedule 4)

Temporary closure and/or restriction of Public Right of Way location reference (Schedule 5)

Temporary street closure/restriction location reference (Schedule 5)

Means of access location reference (Schedule 5)

Temporary closure and/or restriction of Wilberforce Way location reference

Temporary closure and/or restriction of NCN Route 1 location reference
- Notes:

1. All dimensions are in meters unless stated otherwise.

2. The proposed works shown are illustrative only and will be subject to change as part of detailed design development. Any changes will be limited to being within the Order Limits and any other constraints included in the Development Consent Order.

3. The Streets, Rights of Way and Access Plans should be read in conjunction with the Development Consent Order and the other plans and documents to be certified under it, in particular articles 14 to 17 and Schedules 4, 5 and 6 of the Development Consent Order [EN010157/APP/3.1].
- |     |            |    |      |      |       |
|-----|------------|----|------|------|-------|
| P03 | 09/09/2025 | CC | JP   | BT   | MG    |
| App | Date       | By | Chkd | Appd | Authd |
- Client

**RWE**

Designer

**RSK**

Project Name

Peartree Hill Solar Farm

Drawing Title

Streets, Rights of Way and Access Plans

SHEET 12 OF 18

Scale at A1

1:2500

Status

DCO Application

Infrastructure Planning (Applications: Prescribed Forms and Procedure) Regulations 2009, S(2)(k)

PINS Number

EN010157/APP/2.3

Drawing Title

Streets, Rights of Way and Access Plans

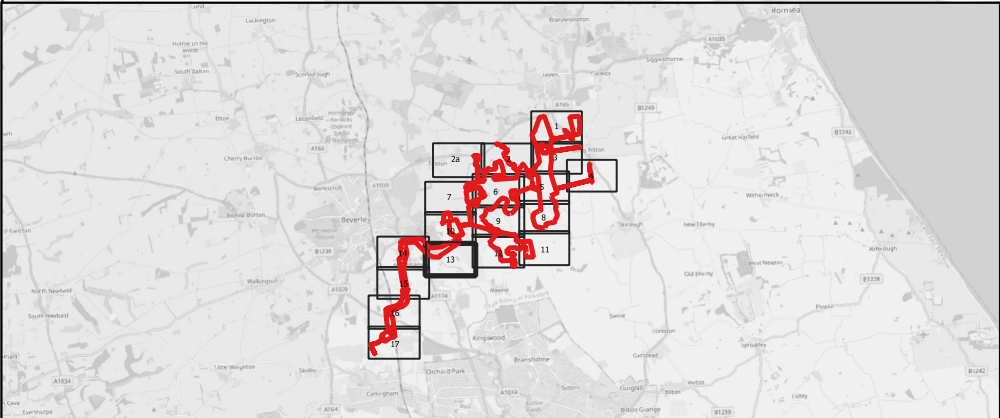
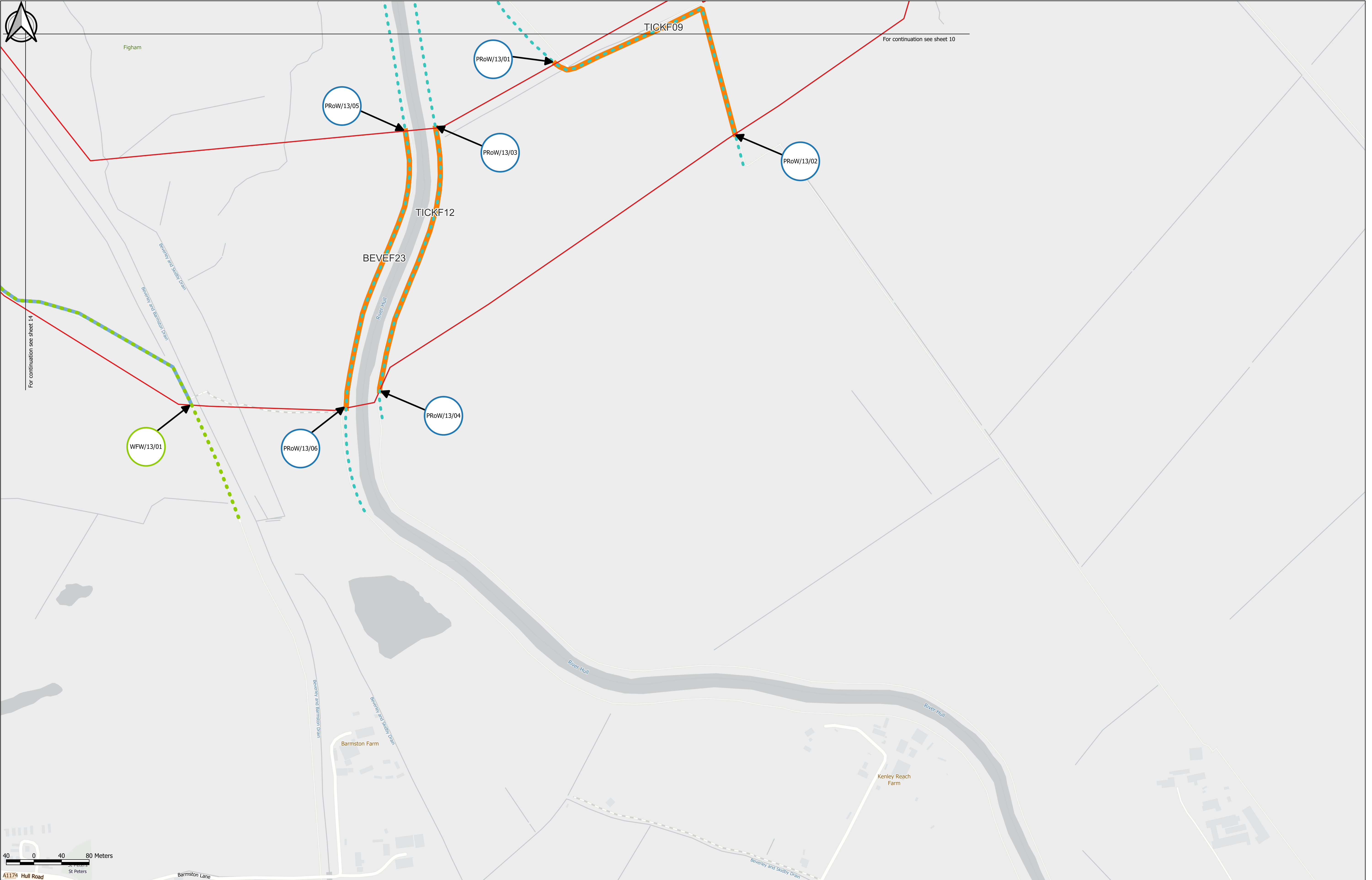
Rev

P03

Coordinate System:

British National Grid





**Key**

Order Limits	Proposed alteration of street	Proposed extent of Wilberforce Way to be temporarily closed and/or restricted	Temporary street closure/restriction location reference (Schedule 5)
Public Right of Way (Bridleway)	Proposed access to be provided	Proposed extent of NCN Route 1 to be temporarily closed and/or restricted	Means of access location reference (Schedule 6)
Public Right of Way (Footpath)	Existing access to be retained	Alteration of street location reference (Schedule 4)	Temporary closure and/or restriction of Wilberforce Way location reference
Wilberforce Way	Existing access to be retained and improved	Temporary closure and/or restriction of Public Right of Way location reference (Schedule 5)	Temporary closure and/or restriction of NCN Route 1 location reference
NCN Route 1	Proposed extent of Public Right of Way to be temporarily closed and/or restricted		
Proposed extent of street closure/restriction			

Base map and data from OpenStreetMap and OpenStreetMap Foundation (CC-BY-SA). © <https://www.openstreetmap.org> and contributors. Contains Ordnance Survey data © Crown copyright and database right 2010-2023.

**Notes:**

1. All dimensions are in meters unless stated otherwise.  
2. The proposed works shown are illustrative only and will be subject to change as part of detailed design development. Any changes will be limited to being within the Order Limits and any other constraints included in the Development Consent Order.  
3. The Streets, Rights of Way and Access Plans should be read in conjunction with the Development Consent Order and the other plans and documents to be certified under it, in particular articles 14 to 17 and Schedules 4, 5 and 6 of the Development Consent Order [EN010157/APP/3.1].

P03	09/09/2025	CC	JP	BT	MG
App	Date	By	Chkd	Appd	Authd

Client

**RWE**

Designer

**RSK**

Project Name

Pear tree Hill Solar Farm

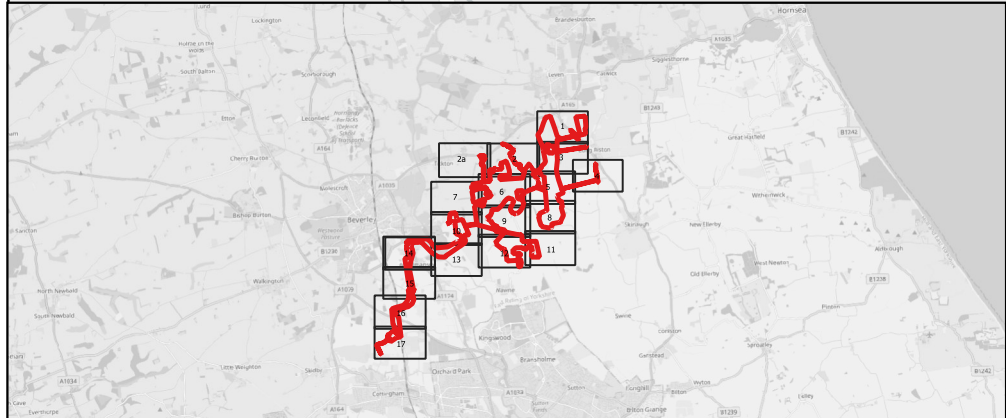
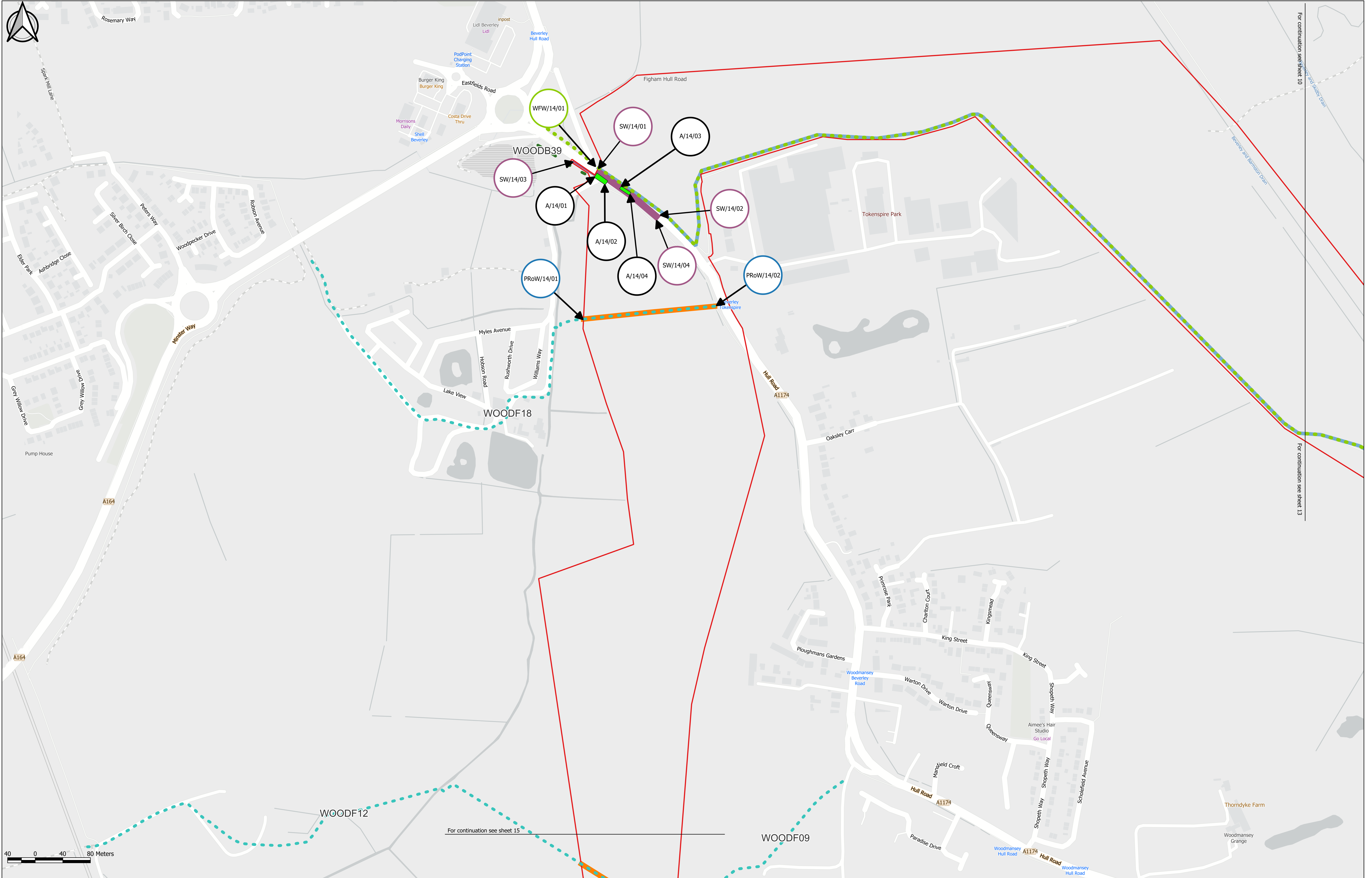
Drawing Title

Streets, Rights of Way and Access Plans

SHEET 13 OF 18

Scale at A1	Coordinate System:
1:2500	British National Grid
Status	
DCO Application	
Infrastructure Planning (Applications: Prescribed Forms and Procedure) Regulations 2009, 5(2)(k)	
PINS Number	Rev
EN010157/APP/2.3	P03
Drawing Title	
Streets, Rights of Way and Access Plans	





**Key**

- Order Limits
- Public Right of Way (Bridleway)
- Public Right of Way (Footpath)
- Wilberforce Way
- NCN Route 1
- Proposed extent of street closure/restriction
- Proposed alteration of street
- Proposed access to be provided
- Existing access to be retained and improved
- Proposed extent of Public Right of Way to be temporarily closed and/or restricted
- Proposed extent of Wilberforce Way to be temporarily closed and/or restricted
- Proposed extent of NCN Route 1 to be temporarily closed and/or restricted
- Alteration of street location reference (Schedule 4)
- Temporary closure and/or restriction of Public Right of Way location reference (Schedule 5)
- Temporary street closure/restriction location reference (Schedule 5)
- Means of access location reference (Schedule 6)
- Temporary closure and/or restriction of Wilberforce Way location reference
- Temporary closure and/or restriction of NCN Route 1 location reference

**Notes:**

1. All dimensions are in meters unless stated otherwise.

2. The proposed works shown are illustrative only and will be subject to change as part of detailed design development. Any changes will be limited to being within the Order Limits and any other constraints included in the Development Consent Order.

3. The Streets, Rights of Way and Access Plans should be read in conjunction with the Development Consent Order and the other plans and documents to be certified under it, in particular articles 14 to 17 and Schedules 4, 5 and 6 of the Development Consent Order (EN010157/APP/3.1).

4. Sheet 14 of Revision P03 incorporates the following changes; amending the Order Limits associated with Change 4, amending the existing access to be retained and improved at the location identified between A/14/01 and A/14/02 (Change 4), amended extent of alteration of streets at location identified between SW/14/01 and SW/14/02 (Change 4) and amended extent of alteration of streets at location identified between SW/14/03 and SW/14/04 (Change 4).

P03	09/09/2025	CC	JP	BT	MG
App	Date	By	Chkd	Appd	Authd

Client

**RWE**

Designer

**RSK**

Project Name

Peartree Hill Solar Farm

Drawing Title

Streets, Rights of Way and Access Plans

SHEET 14 OF 18

Scale at A1

1:2500

Status

DCO Application

Infrastructure Planning (Applications: Prescribed Forms and Procedure) Regulations 2009, S(2)(k)

PINS Number

EN010157/APP/2.3

Drawing Title

Streets, Rights of Way and Access Plans

Coordinate System:

British National Grid

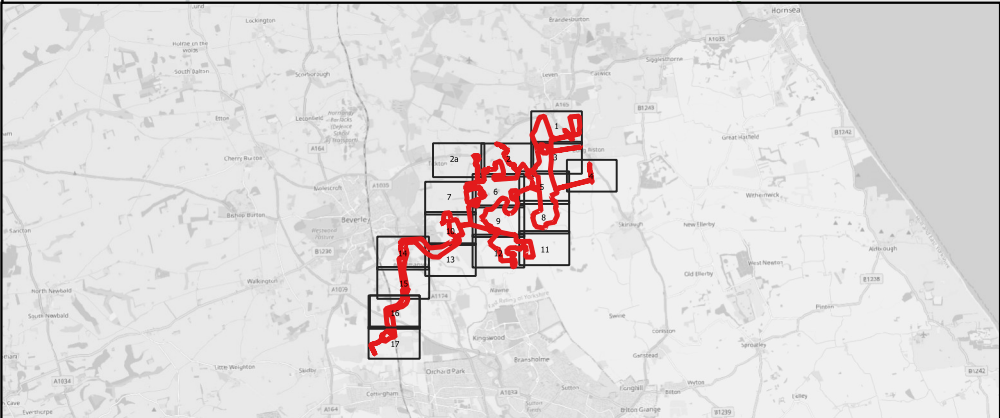
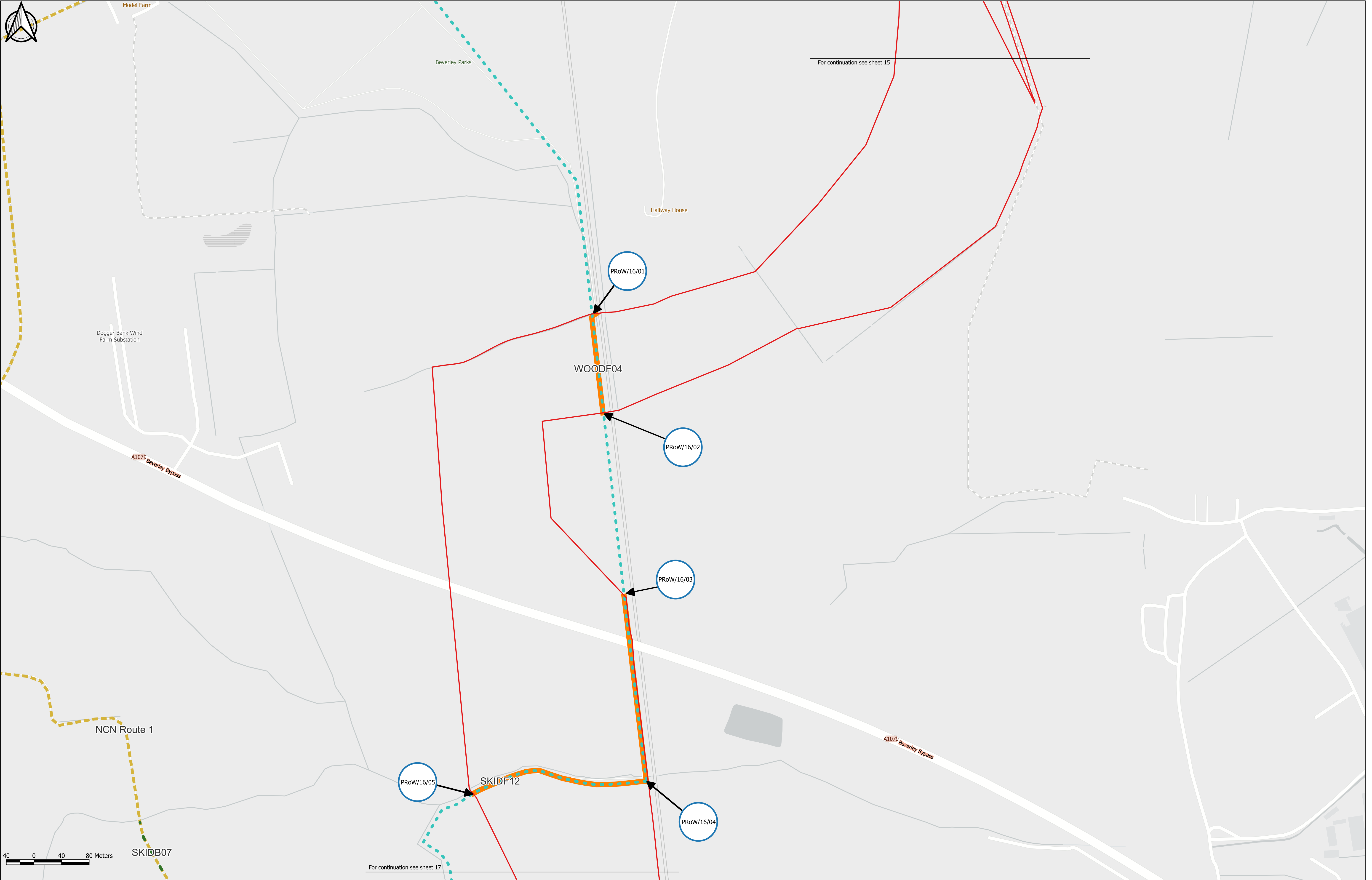
Rev

P03









**Key**

- Order Limits
- Public Right of Way (Bridleway)
- Public Right of Way (Footpath)
- Wilberforce Way
- NCN Route 1
- Proposed extent of street closure/restriction
- Proposed alteration of street
- Proposed access to be provided
- Existing access to be retained and improved
- Proposed extent of Public Right of Way to be temporarily closed and/or restricted
- Proposed extent of Wilberforce Way to be temporarily closed and/or restricted
- Proposed extent of NCN Route 1 to be temporarily closed and/or restricted
- Alteration of street location reference (Schedule 4)
- Temporary closure and/or restriction of Public Right of Way location reference (Schedule 5)
- Temporary street closure/restriction location reference (Schedule 5)
- Means of access location reference (Schedule 6)
- Temporary closure and/or restriction of Wilberforce Way location reference
- Temporary closure and/or restriction of NCN Route 1 location reference

**Notes:**

1. All dimensions are in meters unless stated otherwise.

2. The proposed works shown are illustrative only and will be subject to change as part of detailed design development. Any changes will be limited to being within the Order Limits and any other constraints included in the Development Consent Order.

3. The Streets, Rights of Way and Access Plans should be read in conjunction with the Development Consent Order and the other plans and documents to be certified under it, in particular articles 14 to 17 and Schedules 4, 5 and 6 of the Development Consent Order [EN010157/APP/3.1].

4. Sheet 16 of Revision P03 incorporates the following changes; amending the Order Limits associated with Change 8, amending the proposed extent of Public Rights of Way to be temporarily closed and/or restricted at location identified between PRoW/16/01, PRoW/16/02 and PRoW/16/03 (Change 8), amending the location reference from PRoW/16/05 as identified in Revision P02 to PRoW/16/04 (Change 8) and amending the location reference from PRoW/16/07 as identified in Revision P02 to PRoW/16/05 (Change 8).

P03	09/09/2025	CC	JP	BT	MG
App	Date	By	Chkd	Appd	Authd

Client

**RWE**

Designer

**RSK**

Project Name

Peartree Hill Solar Farm

Drawing Title

Streets, Rights of Way and Access Plans

SHEET 16 OF 18

Scale at A1

1:2500

Status

DCO Application

Infrastructure Planning (Applications: Prescribed Forms and Procedure) Regulations 2009, S(2)(k)

PINS Number

EN010157/APP/2.3

Drawing Title

Streets, Rights of Way and Access Plans

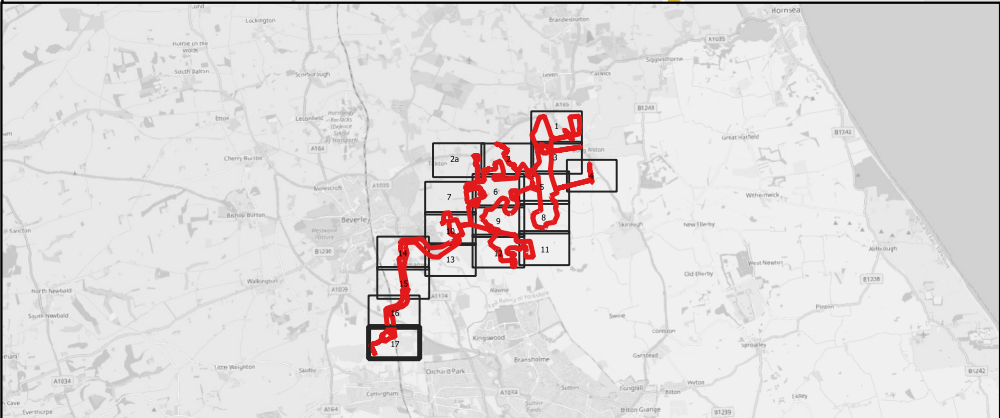
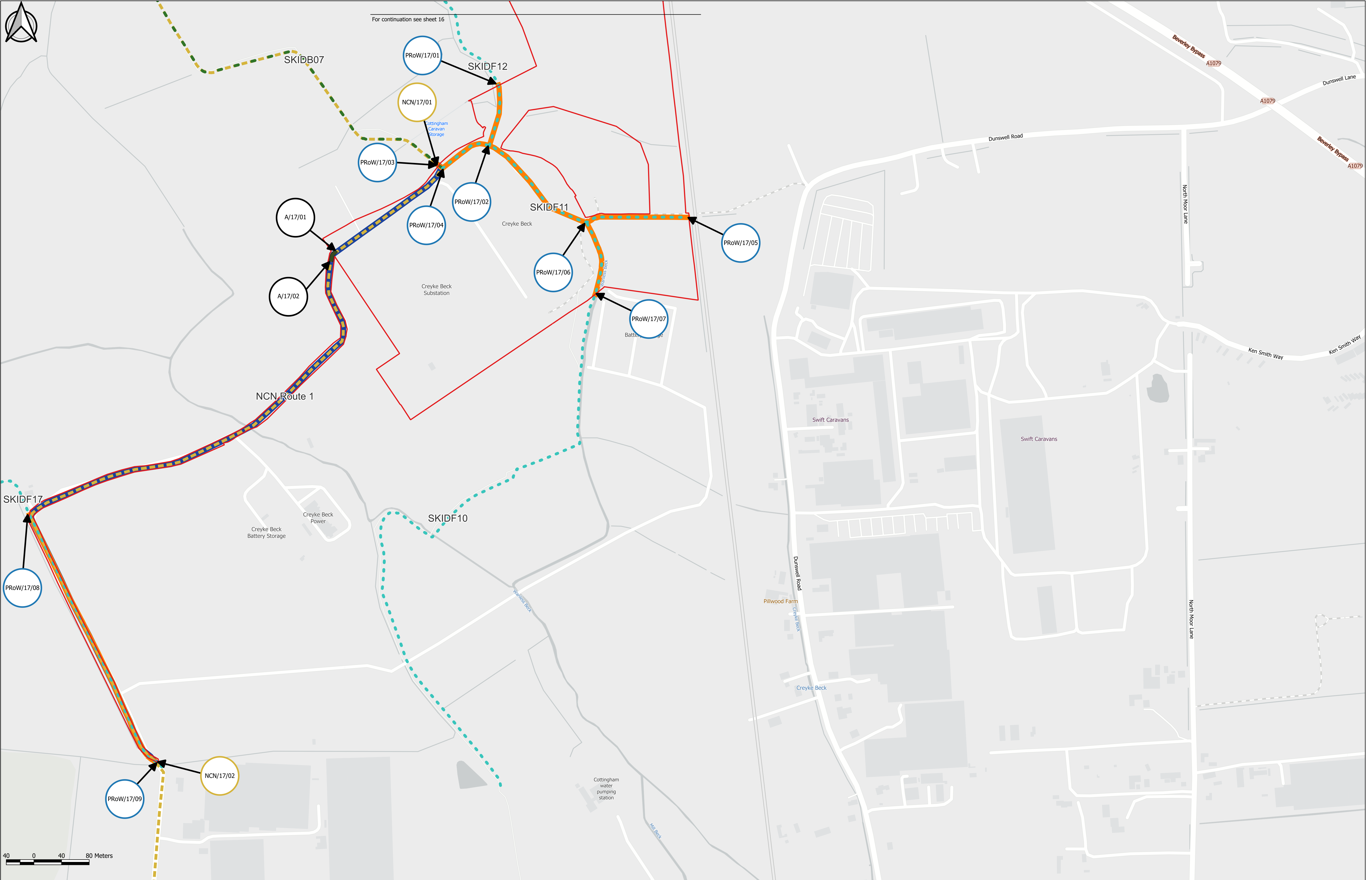

Coordinate System:

British National Grid

Rev

P03





**Key**

Order Limits	Proposed alteration of street	Proposed extent of Wilberforce Way to be temporarily closed and/or restricted	Temporary street closure/restriction location reference (Schedule 5)
Public Right of Way (Bridleway)	Proposed access to be provided	Proposed extent of NCN Route 1 to be temporarily closed and/or restricted	Means of access location reference (Schedule 6)
Public Right of Way (Footpath)	Existing access to be retained	Alteration of street location reference (Schedule 4)	Temporary closure and/or restriction of Wilberforce Way location reference
Wilberforce Way	Existing access to be retained and improved	Temporary closure and/or restriction of Public Right of Way location reference (Schedule 5)	Temporary closure and/or restriction of NCN Route 1 location reference
NCN Route 1	Proposed extent of Public Right of Way to be temporarily closed and/or restricted		
Proposed extent of street closure/restriction			

**Notes:**

1. All dimensions are in meters unless stated otherwise.  
2. The proposed works shown are illustrative only and will be subject to change as part of detailed design development. Any changes will be limited to being within the Order Limits and any other constraints included in the Development Consent Order.  
3. The Streets, Rights of Way and Access Plans should be read in conjunction with the Development Consent Order and the other plans and documents to be certified under it, in particular articles 14 to 17 and Schedules 4, 5 and 6 of the Development Consent Order (EN010157/APR/2.3.1).

P03	09/09/2025	CC	JP	BT	MG
App	Date	By	Chkd	Appd	Authd

Client

**RWE**

Designer

**RSK**

Project Name

Peartree Hill Solar Farm

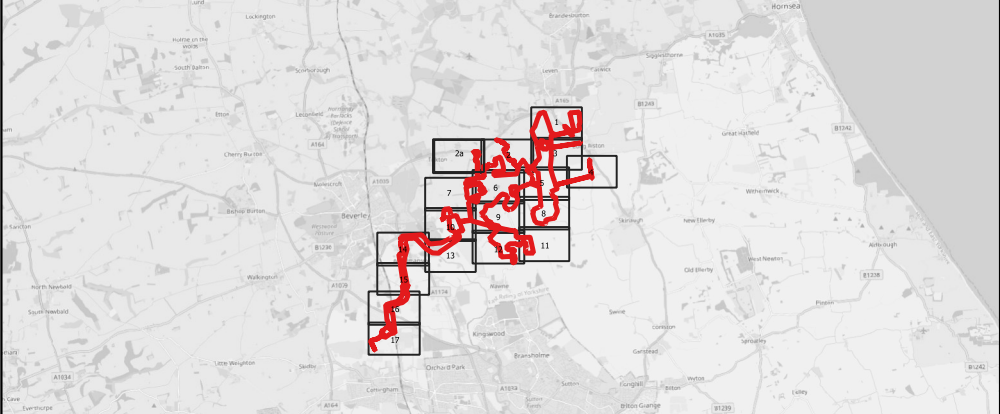
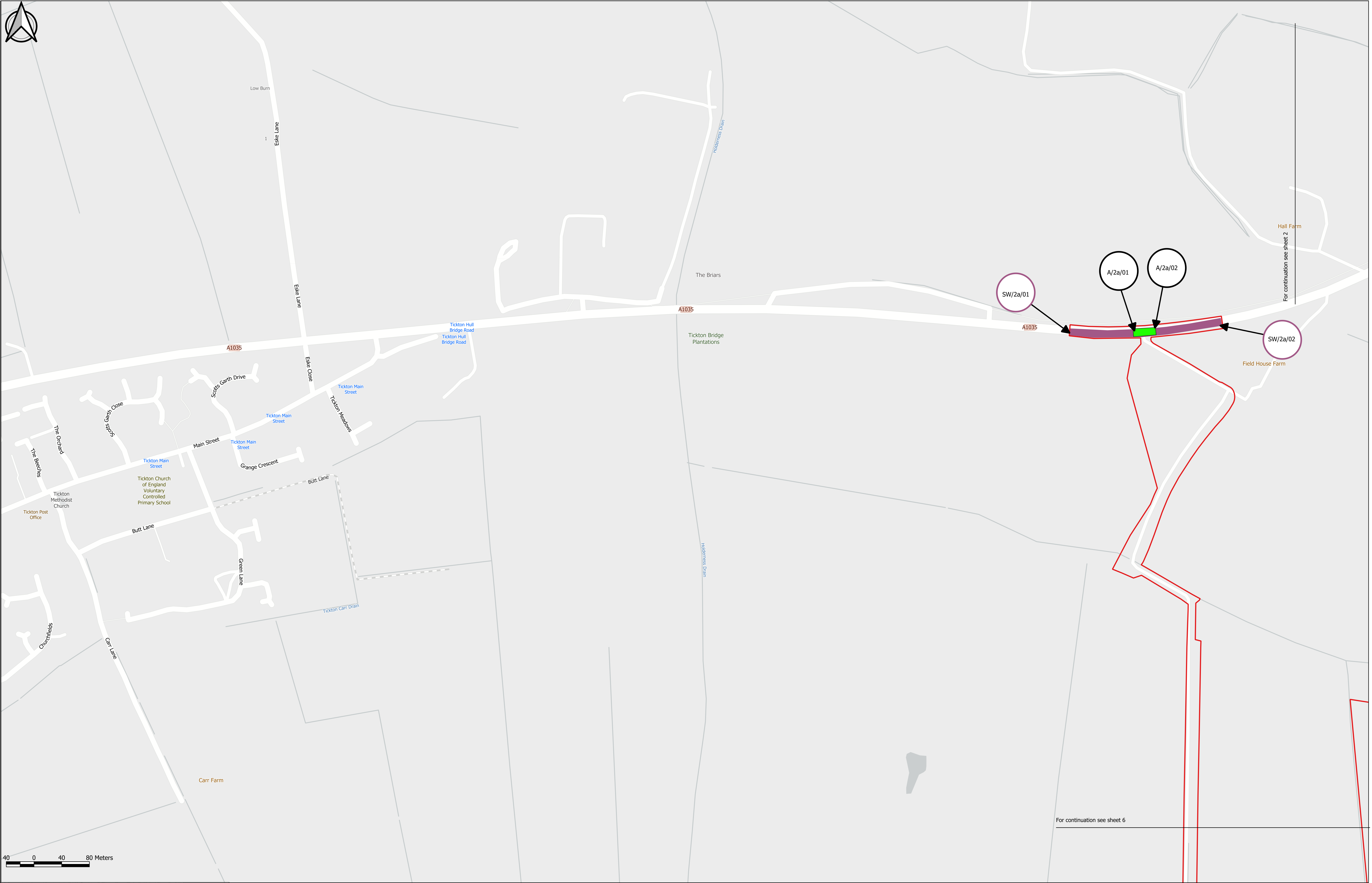
Drawing Title

Streets, Rights of Way and Access Plans

SHEET 17 OF 18

Scale at A1	Coordinate System:
1:2500	British National Grid
Status	
DCO Application	
Infrastructure Planning (Applications: Prescribed Forms and Procedure) Regulations 2009, 5(2)(k)	
PINS Number	Rev
EN010157/APR/2.3	P03
Drawing Title	
Streets, Rights of Way and Access Plans	





**Key**

Order Limits	Proposed alteration of street	Proposed extent of Wilberforce Way to be temporarily closed and/or restricted	Temporary street closure/restriction location reference (Schedule 5)
Public Right of Way (Bridleway)	Proposed access to be provided	Proposed extent of NCN Route 1 to be temporarily closed and/or restricted	Means of access location reference (Schedule 6)
Public Right of Way (Footpath)	Existing access to be retained	Alteration of street location reference (Schedule 4)	Temporary closure and/or restriction of Wilberforce Way location reference
Wilberforce Way	Existing access to be retained and improved	Temporary closure and/or restriction of Public Right of Way location reference (Schedule 5)	Temporary closure and/or restriction of NCN Route 1 location reference
NCN Route 1	Proposed extent of Public Right of Way to be temporarily closed and/or restricted		
Proposed extent of street closure/restriction			

**Notes:**

1. All dimensions are in meters unless stated otherwise.  
2. The proposed works shown are illustrative only and will be subject to change as part of detailed design development. Any changes will be limited to being within the Order Limits and any other constraints included in the Development Consent Order.  
3. The Streets, Rights of Way and Access Plans should be read in conjunction with the Development Consent Order and the other plans and documents to be certified under it, in particular articles 14 to 17 and Schedules 4, 5 and 6 of the Development Consent Order [EN010157/AP/3.1].  
4. Sheet 2a of Revision P03 incorporates the following changes; amending the Order Limits associate with Change 9, an additional existing access to be retained and improved at location identified between A/02a/01 and A/02a/02 (Change 9) and additional alteration of streets at location identified between SW/02a/01 and SW/02a/02 (Change 9).

P03	09/09/2025	CC	JP	BT	MG
App	Date	By	Chkd	Appd	Authd

Client

**RWE**

Designer

**RSK**

Project Name

Peartree Hill Solar Farm

Drawing Title

Streets, Rights of Way and Access Plans

SHEET 2a OF 18

Scale at A1

1:2500

Status

DCO Application

Infrastructure Planning (Applications: Prescribed Forms and Procedure) Regulations 2009, 5(2)(k)

PINS Number

EN010157/AP/2.3

Drawing Title

Streets, Rights of Way and Access Plans

Coordinate System:

British National Grid

Rev

P03



**RWE Renewables UK Limited**

Windmill Hill Business Park,  
Whitehill Way,  
Swindon,  
Wiltshire,  
England,  
SN5 6PB  
[www.rwe.com](http://www.rwe.com)